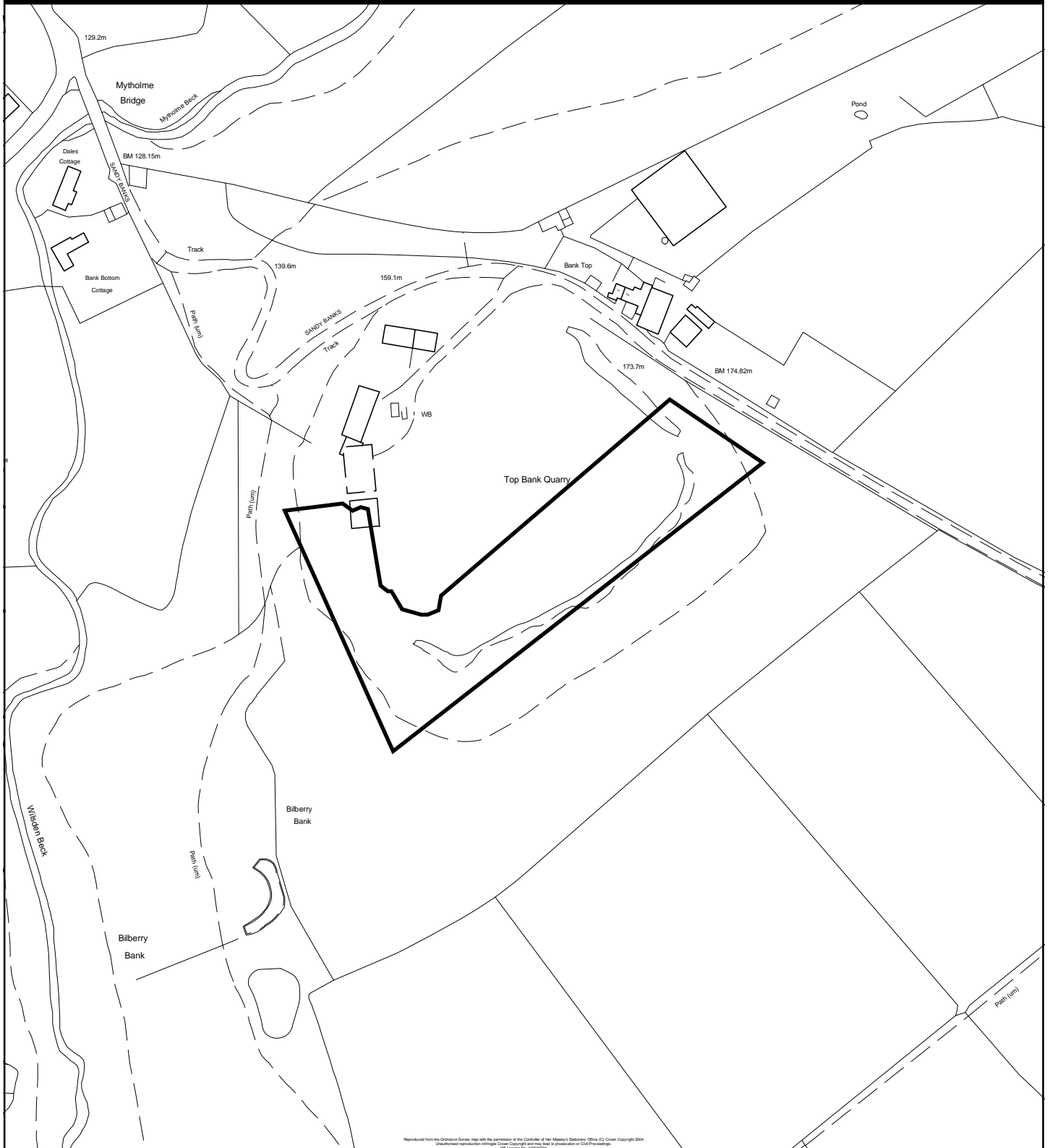




# Replacement Unitary Development Plan for the Bradford District Post Inquiry Modifications



Reproduced from the Ordnance Survey map with the permission of the Controller of Her Majesty's Stationery Office. © Crown Copyright 2004. Unauthorised reproduction infringes Crown Copyright and may lead to prosecution or civil proceedings.

Mod. reference <b>MOD/S/NR/1</b>	Scale. <b>1:2,500</b>	<b>Key.</b>  Area to be shown as an Active Quarry Site under Policy NR1
Site reference <b>S/NR1.1</b>	Site Area. <b>1.11 Ha</b>	
Address <b>Bank Top Lee Lane, Harden.</b>	OS Grid Ref. <b>SE 0937</b>	
 <b>NORTH</b>		
		© Crown copyright. All rights reserved. City of Bradford Metropolitan District Council 100019304